

CURRENT ZONING C1 I1 R1

R1
R2
R3
I1
I2
C1

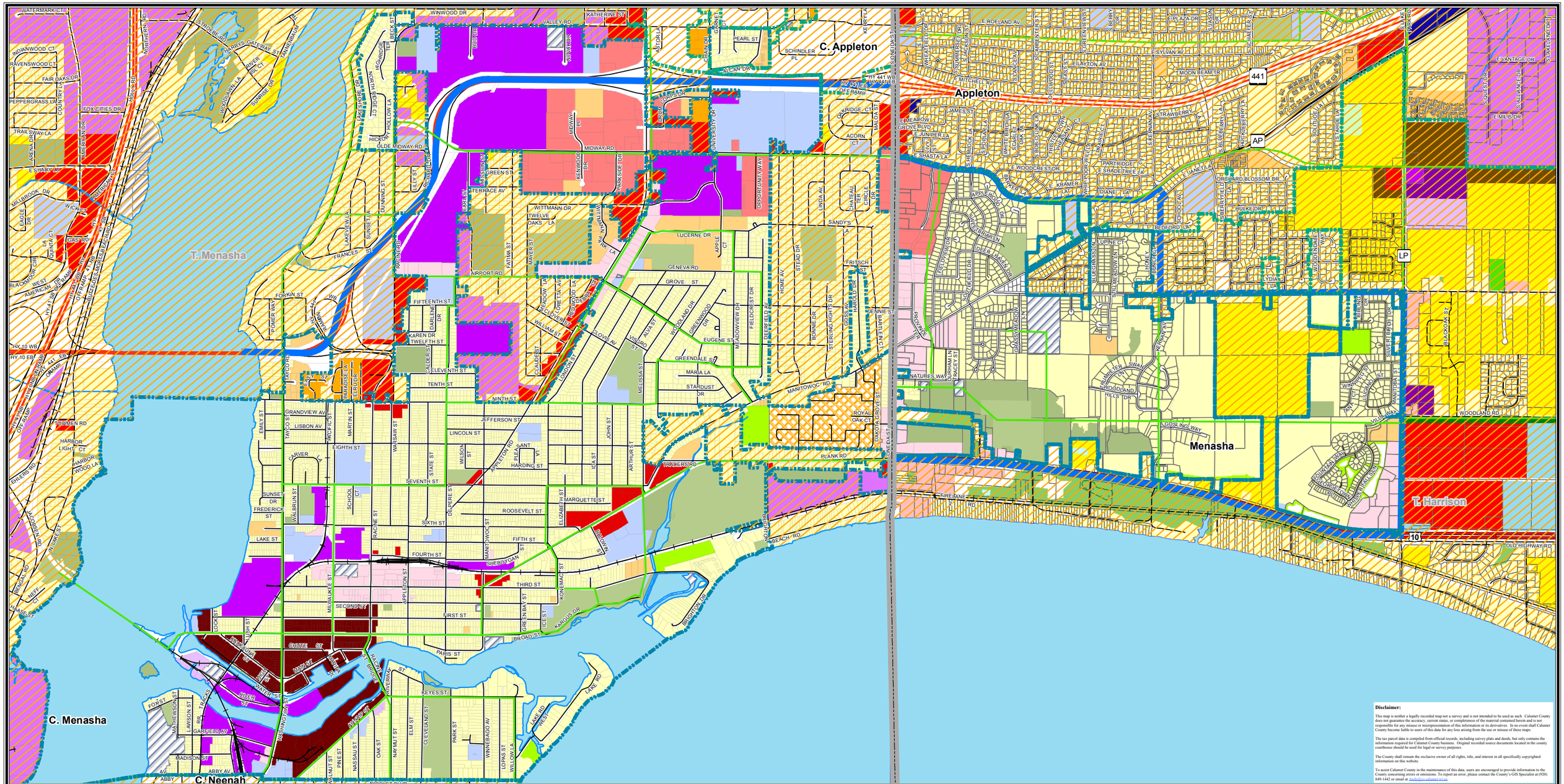

Disclaimer:

This map is neither a legally recorded map nor a survey and is not intended to be used as such. Calumet County does not guarantee the accuracy, current status, or completeness of the material contained herein and is not responsible for any misuse or misrepresentation of this information or its derivatives. In no event shall Calumet County become liable to users of this data for any loss arising from the use or misuse of these maps.

The tax parcel data is compiled from official records, including survey plats and deeds, but only contains the information required for Calumet County business. Original recorded source documents located in the county courthouse should be used for legal or survey purposes.

The County shall remain the exclusive owner of all rights, title, and interest in all specifically copyrighted information on this website.

To assist Calumet County in the maintenance of this data, users are encouraged to provide information to the County concerning errors or omissions. To report an error, please contact the County's GIS Specialist at (920) 849-1442 or email at Andy@co.calumet.wi.us.

Future Land Use

City of Menasha, Calumet & Winnebago Counties

This Harrison future land use data was developed by the Town of Harrison working with Martenson & Eisele, Inc.

- Railroad
- Federal Highways
- State Highways
- County Highways
- Local Roads
- City Streets
- Rivers
- Lakes
- Parks and Public Lands
- Parcel Boundaries
- City of Menasha Boundary
- Other Municipal Boundaries
- County Line
- Menasha Growth Management Boundary
- Trails

Menasha Future Land Use

- Low Density Residential
- Multiple Family Residential
- Mobile Home Park
- Community Commercial
- Regional Destination Commercial
- Mixed Use Neighborhood Center
- Mixed Use Commercial Core
- Industrial
- Government/Institutional
- Mixed Use Area
- Utilities/Communications
- Public Parking
- Open Space
- Parks and Recreation

Town of Menasha Future Land Use

- Low Density Residential
- Medium Density Residential
- High Density Residential
- Commercial
- Industrial
- Public/Institutional
- Recreational
- Agricultural
- Utilities/Communications

Harrison Existing Land Use

- Wetlands
- Single Family Residential (sewered)
- Two Family Residential
- Multi-Family Residential
- Mobile Home Park
- Commercial
- Industrial
- Public/Institutional
- Utilities
- Quarries
- Parks and Recreation
- Recreational Trails
- Water
- Woodlands
- Special Ag/Nurseries
- Farmstead Homes
- Light Industrial

Harrison Future Land Use

- Single Family Residential (sewered)
- Single Family Residential (unsewered)
- Two Family Residential
- Multi-Family Residential
- Commercial
- Industrial
- Public/Institutional
- Parks and Recreation

Appleton Future Land Use

- Single Family Residential
- Multiple Family Residential
- Multi-Tenant Building
- Commercial
- Industrial
- Institutional
- Recreational/Open Space

Map Date: May 19, 2008
C_Menasha_PreferredLU83.mxd

Calumet County LIO
206 Court St
Chilton WI, 53014
920-849-1442

1 inch equals 1,975 feet

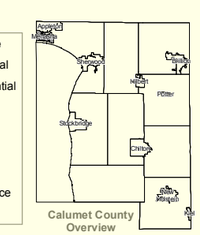

Calumet County Overview

Map 8-3